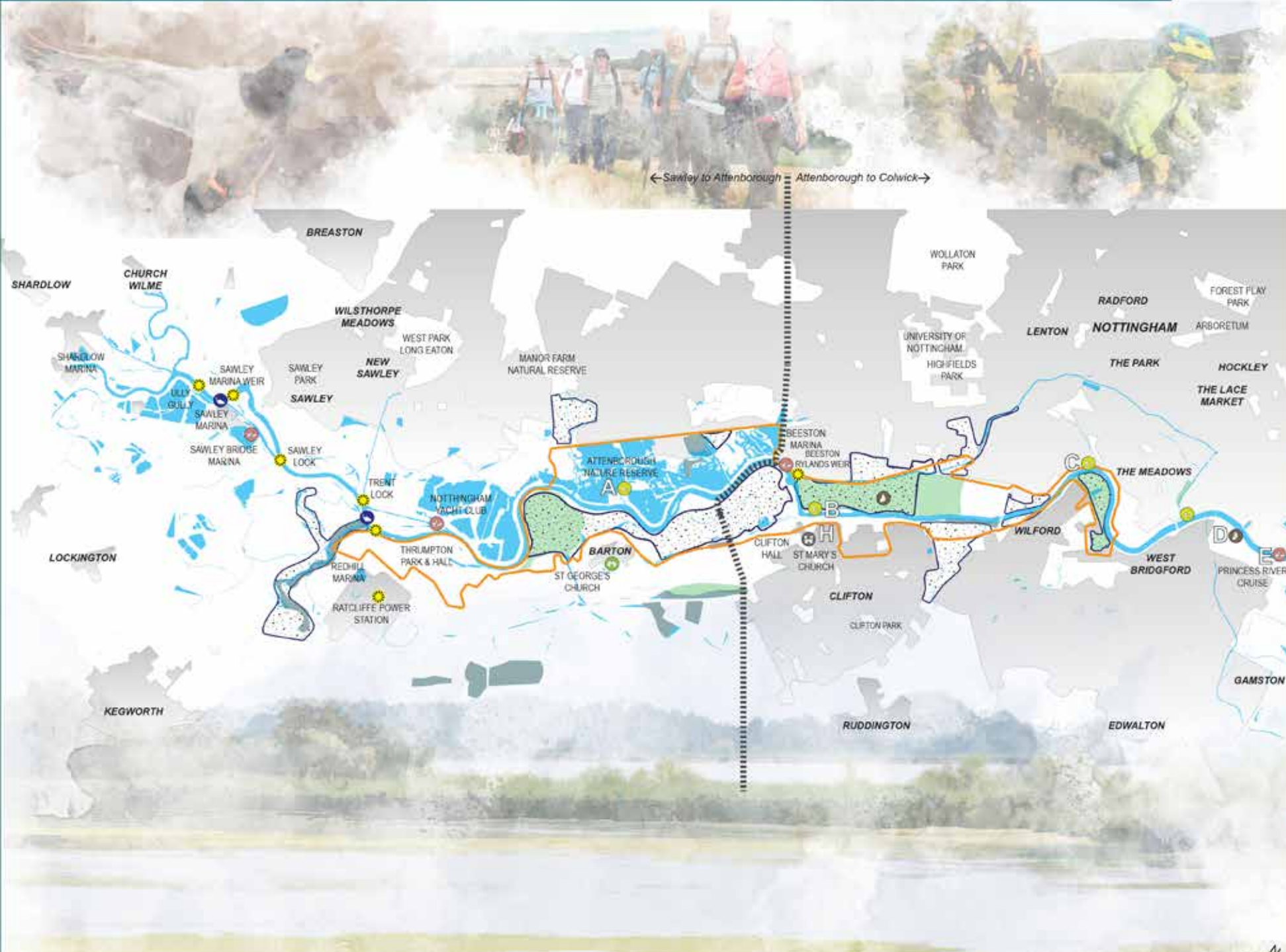


Appendix B Masterplan





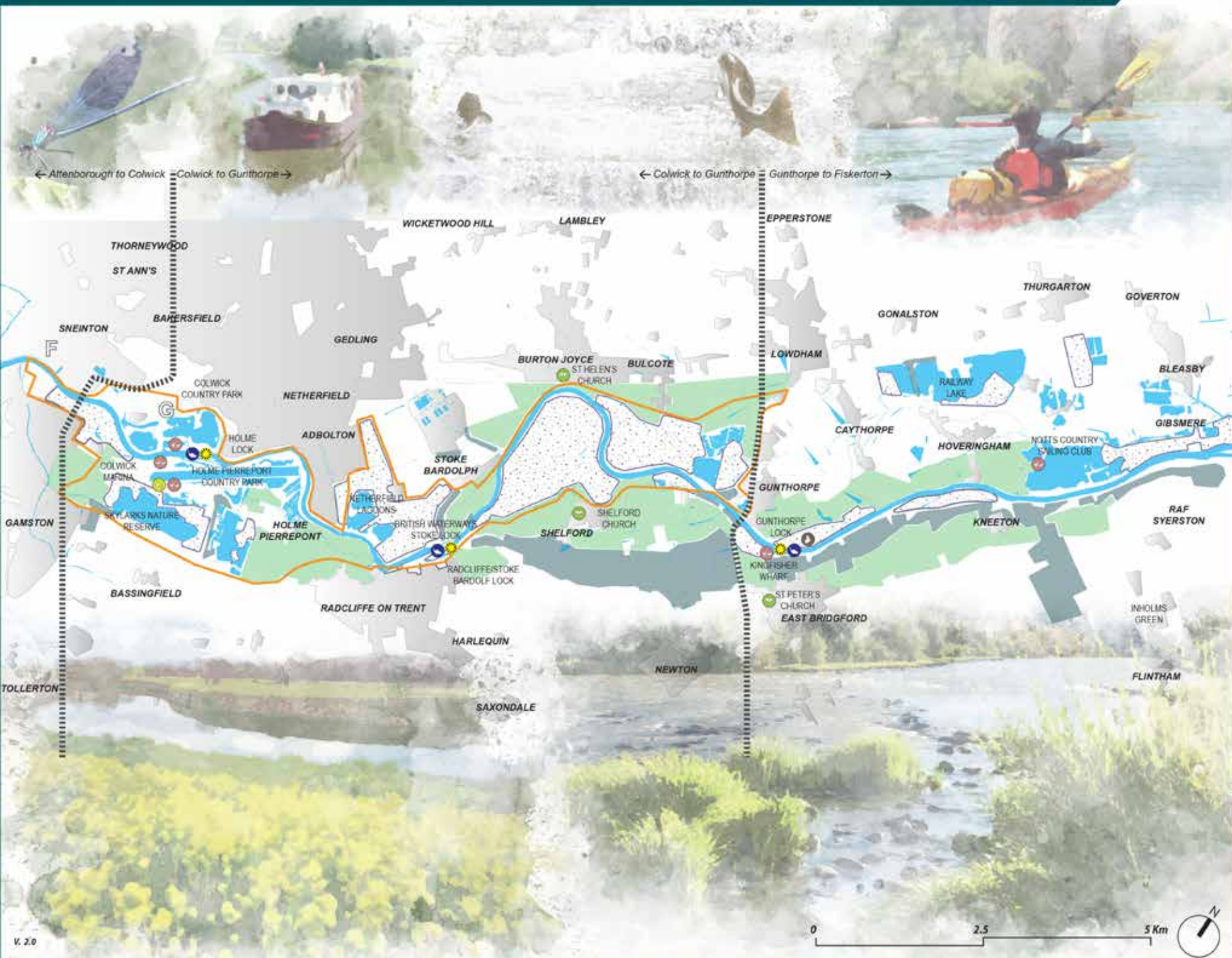
- KEY**
- Urban context
 - River Trent and other waterbodies
 - Potential grassland habitat creation/enhancement opportunities
 - Potential wetland habitat creation/enhancement opportunities
 - Potential woodland habitat creation/enhancement opportunities
 - Existing important areas of terrestrial habitat
 - Site of heritage importance
 - Focus points for water access and interpretation improvement
 - Key views and points of interest
 - Focus points for terrestrial access and interpretation
 - Potential fish passage and habitat suitable for improvements
 - Key landmarks/focus points
 - Action zone boundary
 - Key potential biodiversity focus areas

LOCATION SPECIFIC INTERVENTION

- A** Provision of improved access and interpretation within Attenborough Nature Reserve
- B** Improved surfacing and provision of seating and interpretation along Big Track
- C** Enhanced and promoted walking routes between the River Trent and Nottingham city centre
- D** New riverside green corridor and pedestrian/cycle route on north side of the River Trent through Nottingham as development progresses
- E** Continuation of the Grantham Canal restoration including restoration of lock gates and potential wharf/marina
- H** Archaeological investigation, engagement and interpretation of Clifton Pile Settlement

KEY MAP




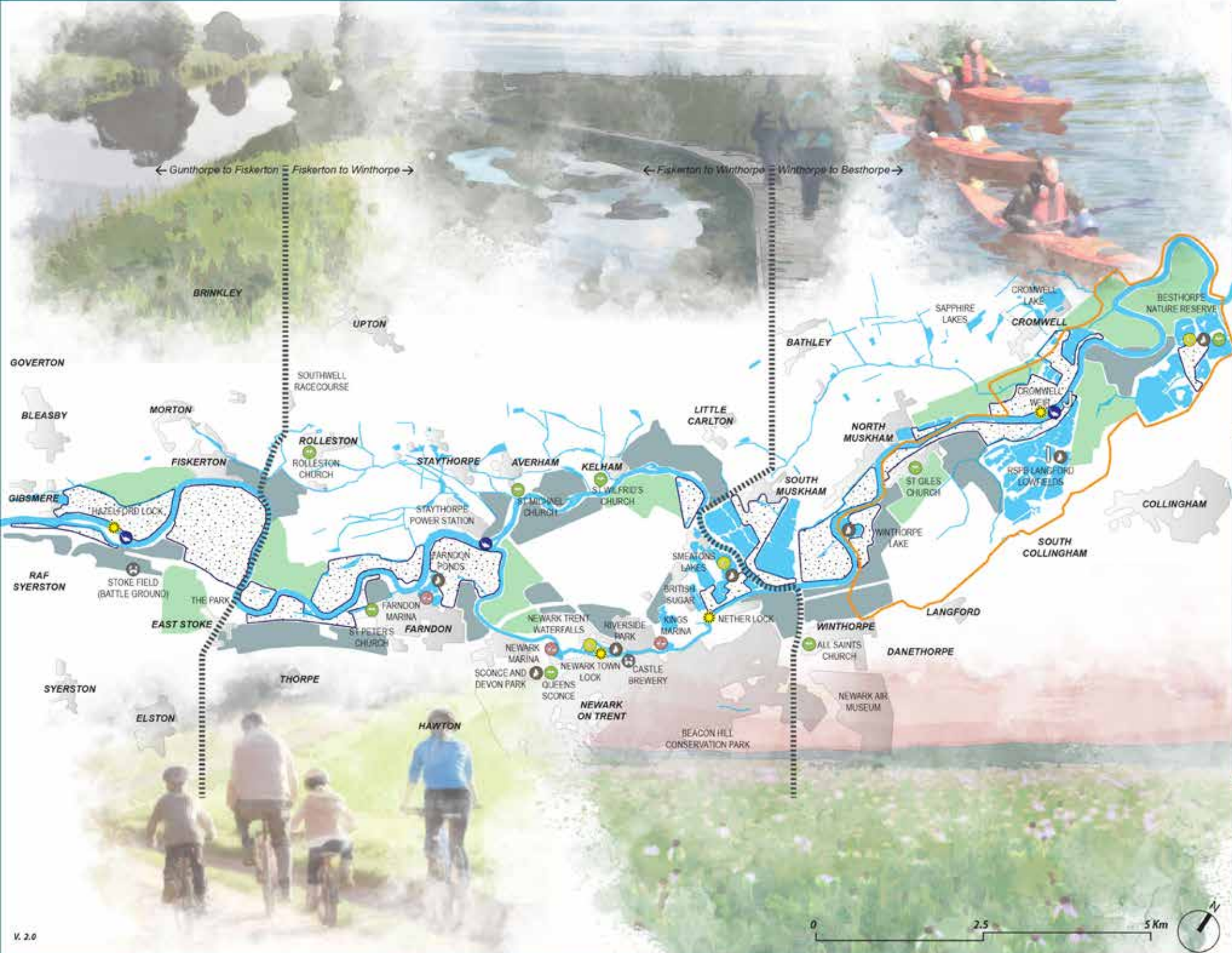


- KEY**
- Urban context
 - River Trent and other waterbodies
 - Potential grassland habitat creation/enhancement opportunities
 - Potential wetland habitat creation/enhancement opportunities
 - Potential woodland habitat creation/enhancement opportunities
 - Existing important areas of terrestrial habitat
 - Site of heritage importance
 - Focus points for water access and interpretation improvement
 - Key views and points of interest
 - Focus points for terrestrial access and interpretation
 - Potential fish passage and habitat suitable for improvements
 - Key landmarks/focus points
 - Action zone boundary
 - Key potential biodiversity focus areas

- LOCATION SPECIFIC INTERVENTION**
- Create New cycle / foot bridge at Lady Bay
 - Increase opportunities for visitors at Colwick Country Park, including provision of Visitor Centre and link to proposed Fish Pass.

KEY MAP





- KEY**
- Urban context
 - River Trent and other waterbodies
 - Potential grassland habitat creation/enhancement opportunities
 - Potential woodland habitat creation/enhancement opportunities
 - Existing important areas of terrestrial habitat
 - Site of heritage importance
 - Focus points for water access and interpretation improvement
 - Key views and points of interest
 - Focus points for terrestrial access and interpretation
 - Potential fish passage and habitat suitable for improvements
 - Key landmarks/focus points
 - Action zone boundary
 - Key potential biodiversity focus areas

- LOCATION SPECIFIC INTERVENTION**
- Create viewing tower and bird hide at RSPB Langford Lowfields to be able to see the reserve and River Trent (upstream and downstream).
 - Installation of webcam to record Salmon jumping at Cromwell weir, possible citizen science project getting public to record numbers they see, explore other weirs and see if suitable for webcams.

KEY MAP



© Environment Agency 2020
All rights reserved. This document may be reproduced with prior permission of the Environment Agency.
All photographs taken by Atkins unless otherwise noted.
V2.0

